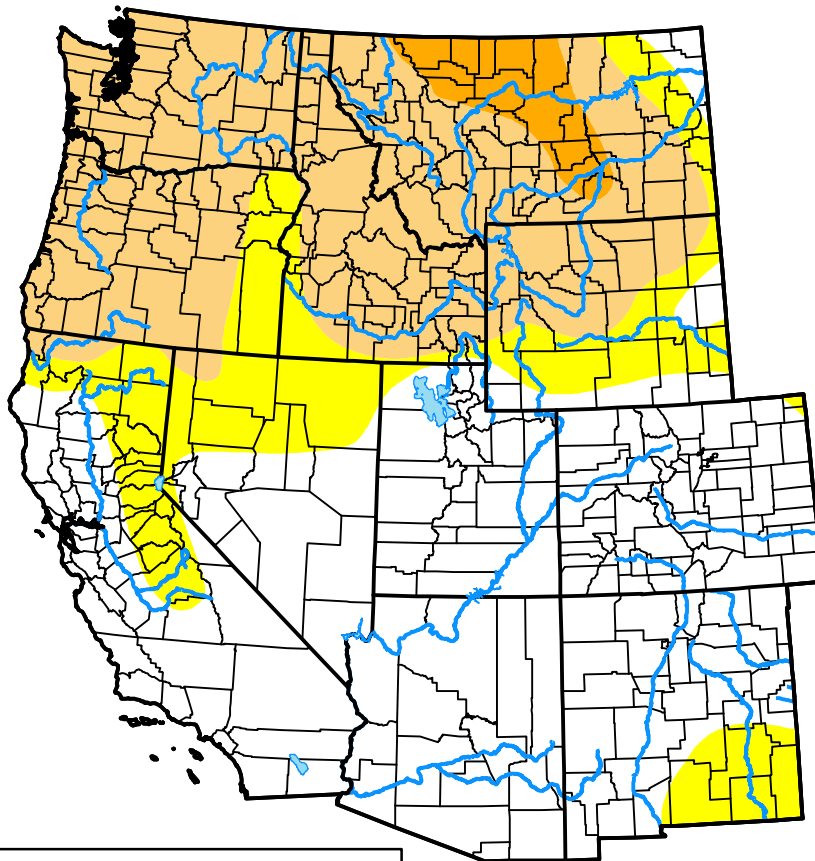


U.S. Drought Monitor West Climate Region

February 27, 2001
(Released Thursday, Mar. 1, 2001)

Valid 7 a.m. EST



Drought Conditions (Percent Area)

	None	D0	D1	D2	D3	D4
Current	66.96	10.49	20.46	2.08	0.01	0.00
Last Week <i>02-20-2001</i>	68.99	8.81	20.12	2.08	0.00	0.00
3 Months Ago <i>11-28-2000</i>	82.42	12.44	3.38	1.62	0.14	0.00
Start of Calendar Year <i>01-02-2001</i>	85.25	9.99	2.94	1.69	0.13	0.00
Start of Water Year <i>09-26-2000</i>	58.79	21.64	12.27	6.44	0.87	0.00
One Year Ago <i>02-29-2000</i>	82.04	12.21	5.33	0.41	0.00	0.00

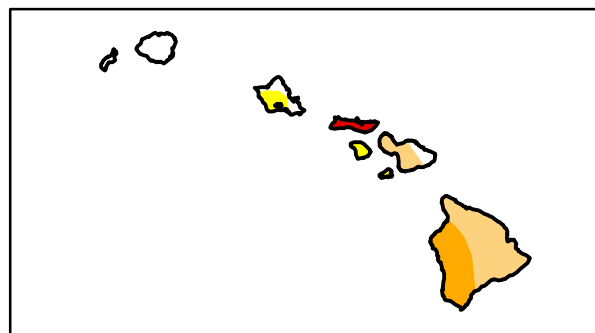
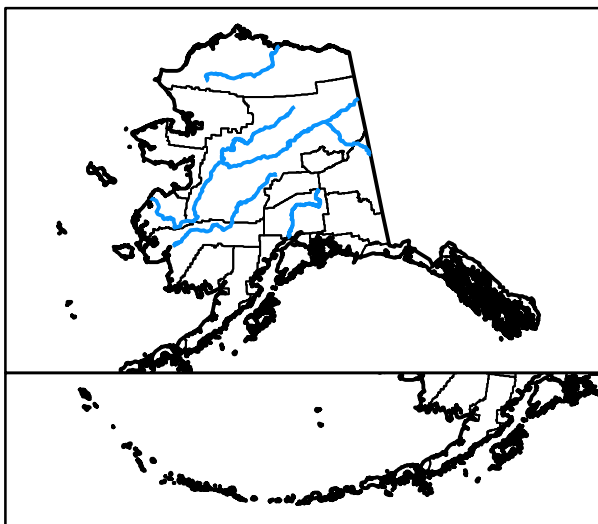
Intensity:

- None
- D0 Abnormally Dry
- D1 Moderate Drought
- D2 Severe Drought
- D3 Extreme Drought
- D4 Exceptional Drought

The Drought Monitor focuses on broad-scale conditions. Local conditions may vary. For more information on the Drought Monitor, go to <https://droughtmonitor.unl.edu/About.aspx>

Author:

Brad Rippey
U.S. Department of Agriculture



droughtmonitor.unl.edu