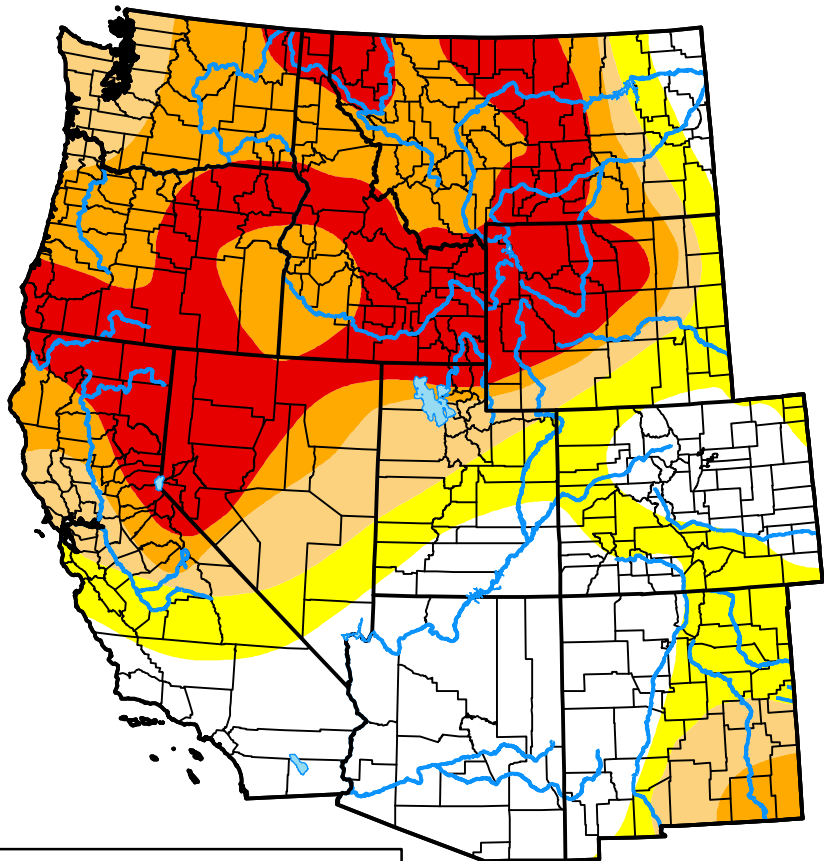


U.S. Drought Monitor West Climate Region

September 25, 2001
(Released Thursday, Sep. 27, 2001)
Valid 8 a.m. EDT



Drought Conditions (Percent Area)

	None	D0-D4	D1-D4	D2-D4	D3-D4	D4
Current	51.58	48.42	37.92	29.49	15.90	0.00
Last Week <i>09-18-2001</i>	51.42	48.58	37.92	29.49	15.87	0.00
3 Months Ago <i>06-26-2001</i>	53.84	46.16	31.32	22.22	1.70	0.00
Start of Calendar Year <i>01-02-2001</i>	85.25	14.75	4.75	1.82	0.13	0.00
Start of Water Year <i>09-26-2000</i>	58.79	41.21	19.57	7.31	0.87	0.00
One Year Ago <i>09-26-2000</i>	58.79	41.21	19.57	7.31	0.87	0.00

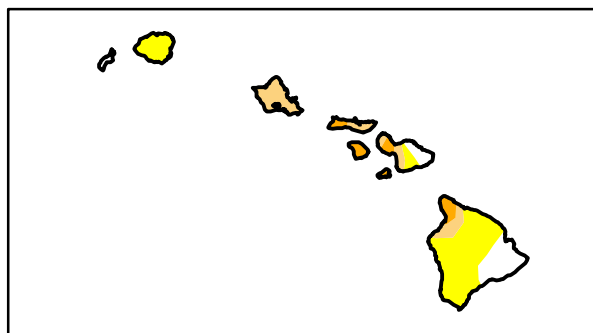
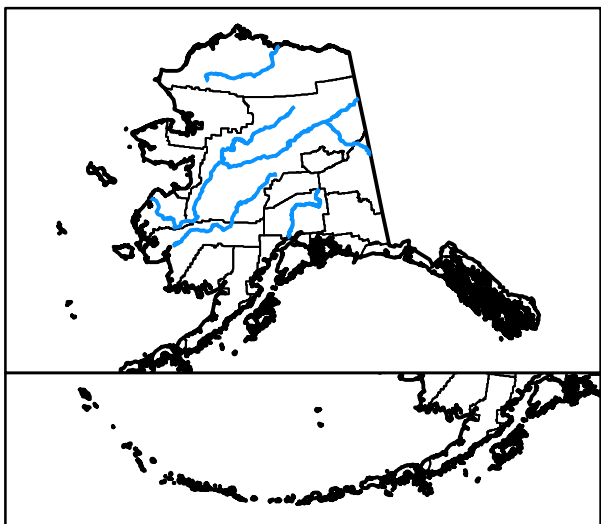
Intensity:

- None
- D0 Abnormally Dry
- D1 Moderate Drought
- D2 Severe Drought
- D3 Extreme Drought
- D4 Exceptional Drought

The Drought Monitor focuses on broad-scale conditions. Local conditions may vary. For more information on the Drought Monitor, go to <https://droughtmonitor.unl.edu/About.aspx>

Author:

Scott Stephens
NOAA/NESDIS/NCEI



droughtmonitor.unl.edu