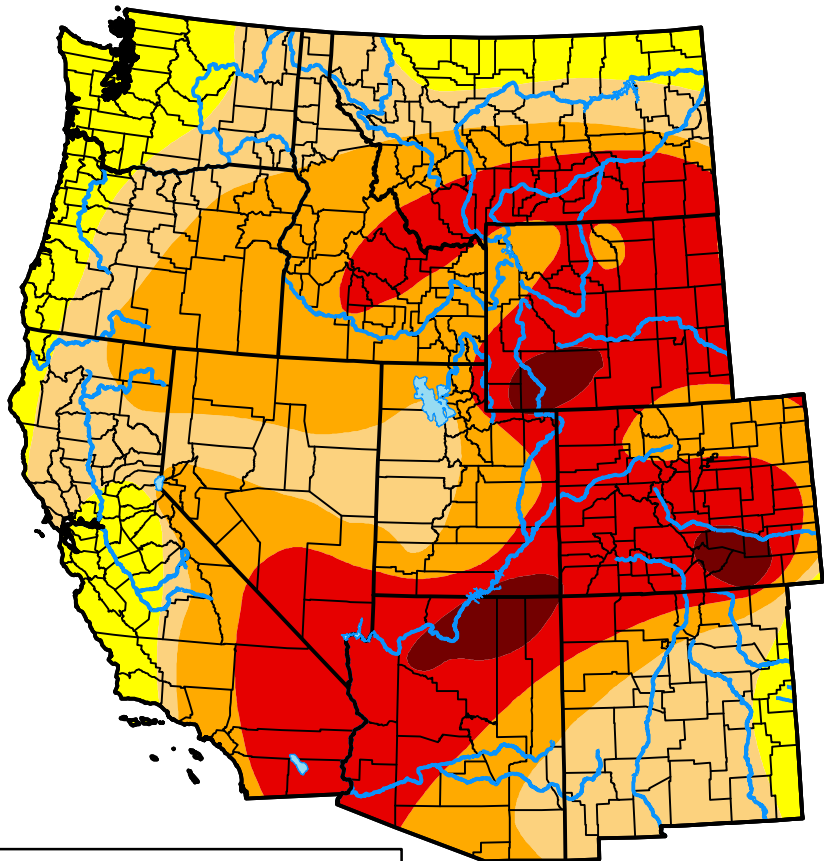


U.S. Drought Monitor West Climate Region

November 5, 2002
(Released Thursday, Nov. 7, 2002)
Valid 7 a.m. EST



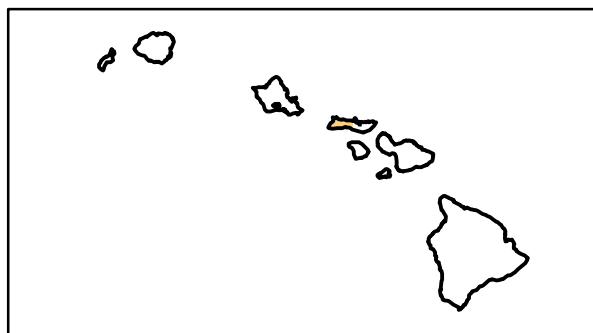
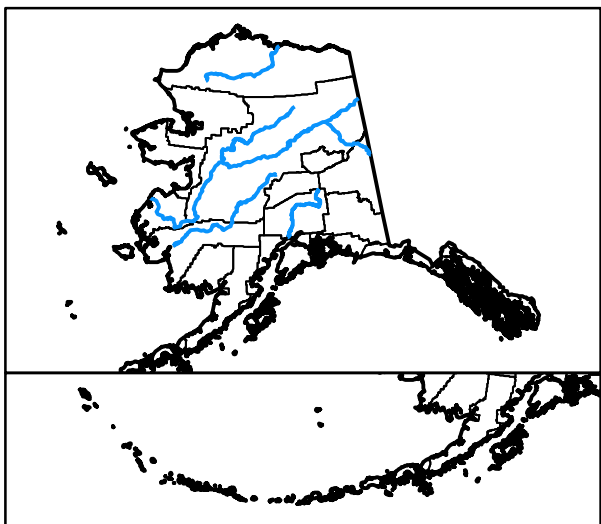
Drought Conditions (Percent Area)

	None	D0-D4	D1-D4	D2-D4	D3-D4	D4
Current	33.17	66.83	58.56	41.72	21.57	2.03
Last Week <i>10-29-2002</i>	34.16	65.84	54.69	38.38	21.93	2.06
3 Months Ago <i>08-06-2002</i>	21.62	78.38	54.01	41.93	26.86	6.63
Start of Calendar Year <i>01-01-2002</i>	52.53	47.47	35.04	24.66	10.09	0.00
Start of Water Year <i>10-01-2002</i>	36.59	63.41	51.96	39.97	23.65	4.17
One Year Ago <i>11-06-2001</i>	46.42	53.58	39.96	29.88	17.11	0.00

Intensity:

- None
- D0 Abnormally Dry
- D1 Moderate Drought
- D2 Severe Drought
- D3 Extreme Drought
- D4 Exceptional Drought

The Drought Monitor focuses on broad-scale conditions. Local conditions may vary. For more information on the Drought Monitor, go to <https://droughtmonitor.unl.edu/About.aspx>



Author:

Mark Svoboda
National Drought Mitigation Center



droughtmonitor.unl.edu