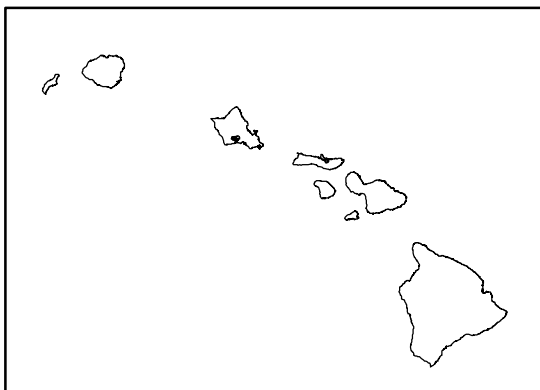
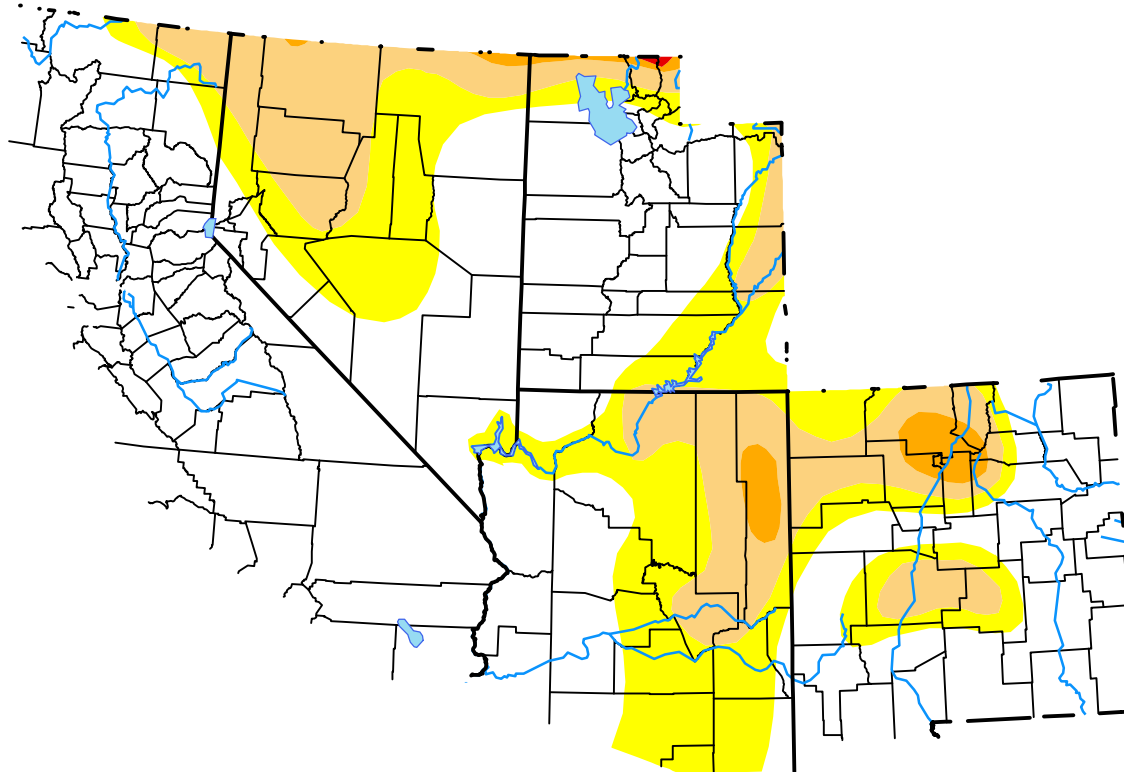


# U.S. Drought Monitor

## USDA Southwest Climate Hub

**April 19, 2005**  
 (Released Thursday, Apr. 21, 2005)  
 Valid 8 a.m. EDT



Drought Conditions (Percent Area)

	None	D0	D1	D2	D3	D4
<b>Current</b>	64.45	20.00	13.81	1.70	0.03	0.00
<b>Last Week</b> <i>04-14-2005</i>	58.58	20.49	16.21	4.68	0.03	0.00
<b>3 Months Ago</b> <i>01-20-2005</i>	32.86	14.80	29.16	17.76	5.42	0.00
<b>Start of Calendar Year</b> <i>01-06-2005</i>	25.51	15.17	26.52	21.06	11.64	0.11
<b>Start of Water Year</b> <i>09-30-2004</i>	5.68	14.09	18.68	34.46	26.89	0.21
<b>One Year Ago</b> <i>04-22-2004</i>	9.51	19.63	17.64	31.27	21.66	0.28


**Intensity:**

- None
- D0 Abnormally Dry
- D1 Moderate Drought
- D2 Severe Drought
- D3 Extreme Drought
- D4 Exceptional Drought

*The Drought Monitor focuses on broad-scale conditions. Local conditions may vary. See accompanying text summary for forecast statements.*

**Author:**

Richard Tinker  
 CPC/NOAA/NWS/NCEP



[droughtmonitor.unl.edu](http://droughtmonitor.unl.edu)