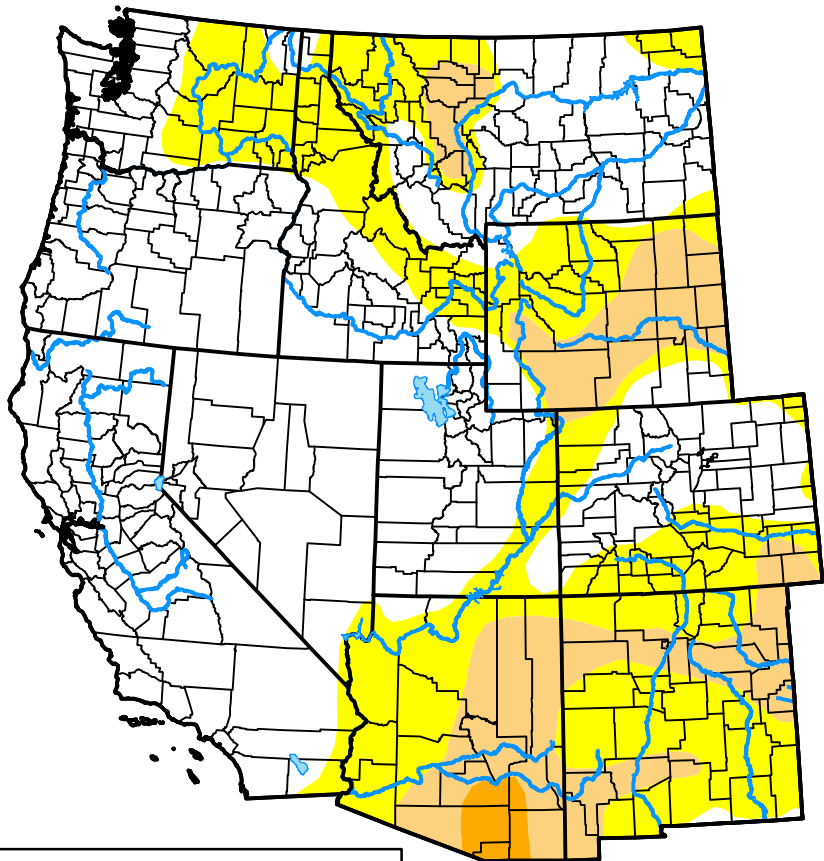


U.S. Drought Monitor West Climate Region

January 10, 2006
(Released Thursday, Jan. 12, 2006)

Valid 7 a.m. EST



Drought Conditions (Percent Area)

	None	D0-D4	D1-D4	D2-D4	D3-D4	D4
Current	68.80	31.20	9.33	0.62	0.00	0.00
Last Week <i>01-03-2006</i>	68.42	31.58	9.65	0.00	0.00	0.00
3 Months Ago <i>10-11-2005</i>	65.44	34.56	18.37	5.27	0.51	0.00
Start of Calendar Year <i>01-03-2006</i>	68.42	31.58	9.65	0.00	0.00	0.00
Start of Water Year <i>09-27-2005</i>	59.42	40.58	20.63	7.77	0.64	0.00
One Year Ago <i>01-11-2005</i>	45.25	54.75	35.29	19.88	8.22	1.28


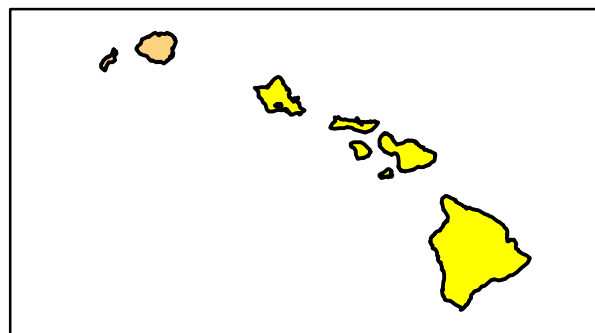
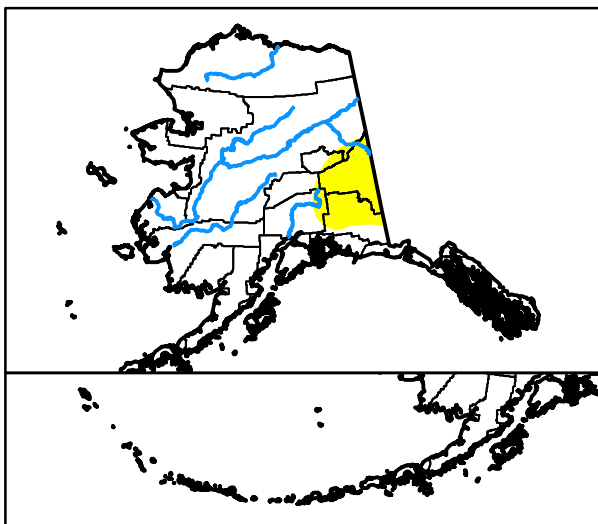
Intensity:

- None
- D0 Abnormally Dry
- D1 Moderate Drought
- D2 Severe Drought
- D3 Extreme Drought
- D4 Exceptional Drought

The Drought Monitor focuses on broad-scale conditions. Local conditions may vary. For more information on the Drought Monitor, go to <https://droughtmonitor.unl.edu/About.aspx>

Author:

Douglas Le Comte
CPC/NOAA



droughtmonitor.unl.edu