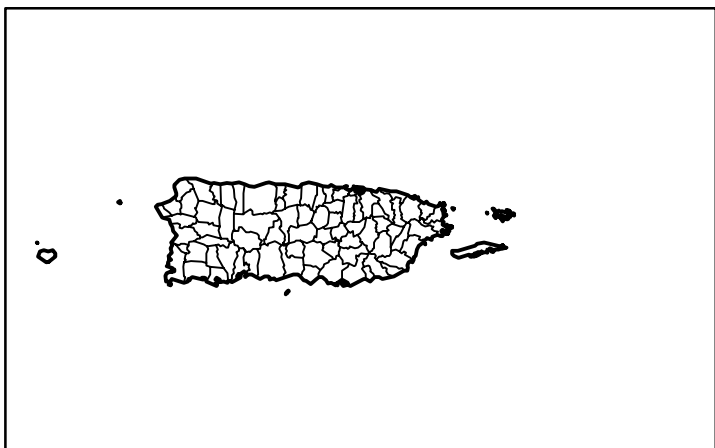
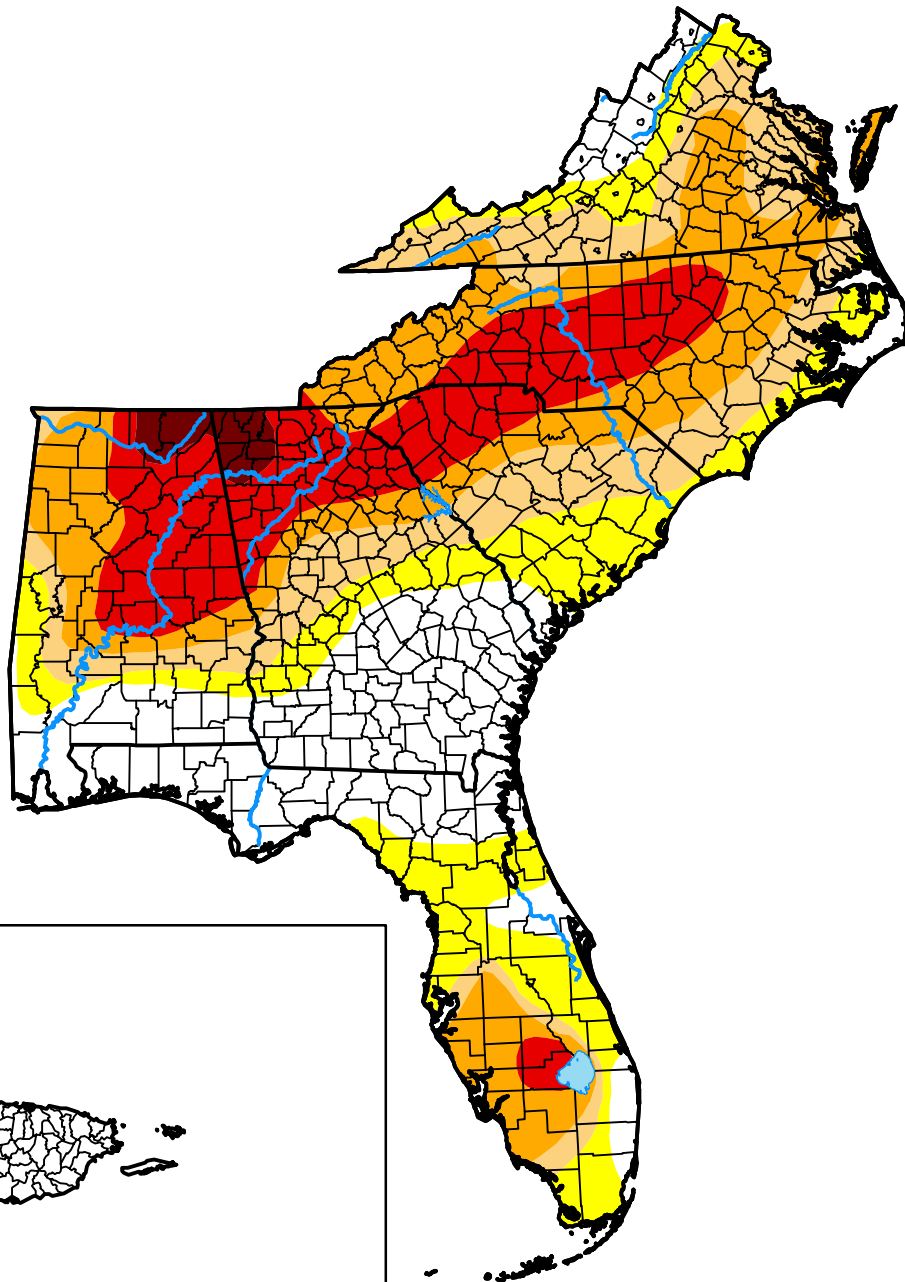


U.S. Drought Monitor

Southeast Climate Region

March 11, 2008
 (Released Thursday, Mar. 13, 2008)

Valid 8 a.m. EDT



Drought Conditions (Percent Area)

	None	D0-D4	D1-D4	D2-D4	D3-D4	D4
Current	24.71	75.29	57.30	39.85	18.57	1.61
Last Week <i>03-04-2008</i>	19.05	80.95	65.77	48.01	25.46	6.81
3 Months Ago <i>12-11-2007</i>	9.67	90.33	78.38	62.45	47.39	35.82
Start of Calendar Year <i>01-01-2008</i>	10.65	89.35	73.41	57.81	40.49	21.75
Start of Water Year <i>09-25-2007</i>	11.21	88.79	75.86	58.29	40.51	15.31
One Year Ago <i>03-13-2007</i>	24.96	75.04	25.00	1.76	0.00	0.00


Intensity:

- None
- D0 Abnormally Dry
- D1 Moderate Drought
- D2 Severe Drought
- D3 Extreme Drought
- D4 Exceptional Drought

The Drought Monitor focuses on broad-scale conditions. Local conditions may vary. For more information on the Drought Monitor, go to <https://droughtmonitor.unl.edu/About.aspx>

Author:

Brian Fuchs
 National Drought Mitigation Center



droughtmonitor.unl.edu