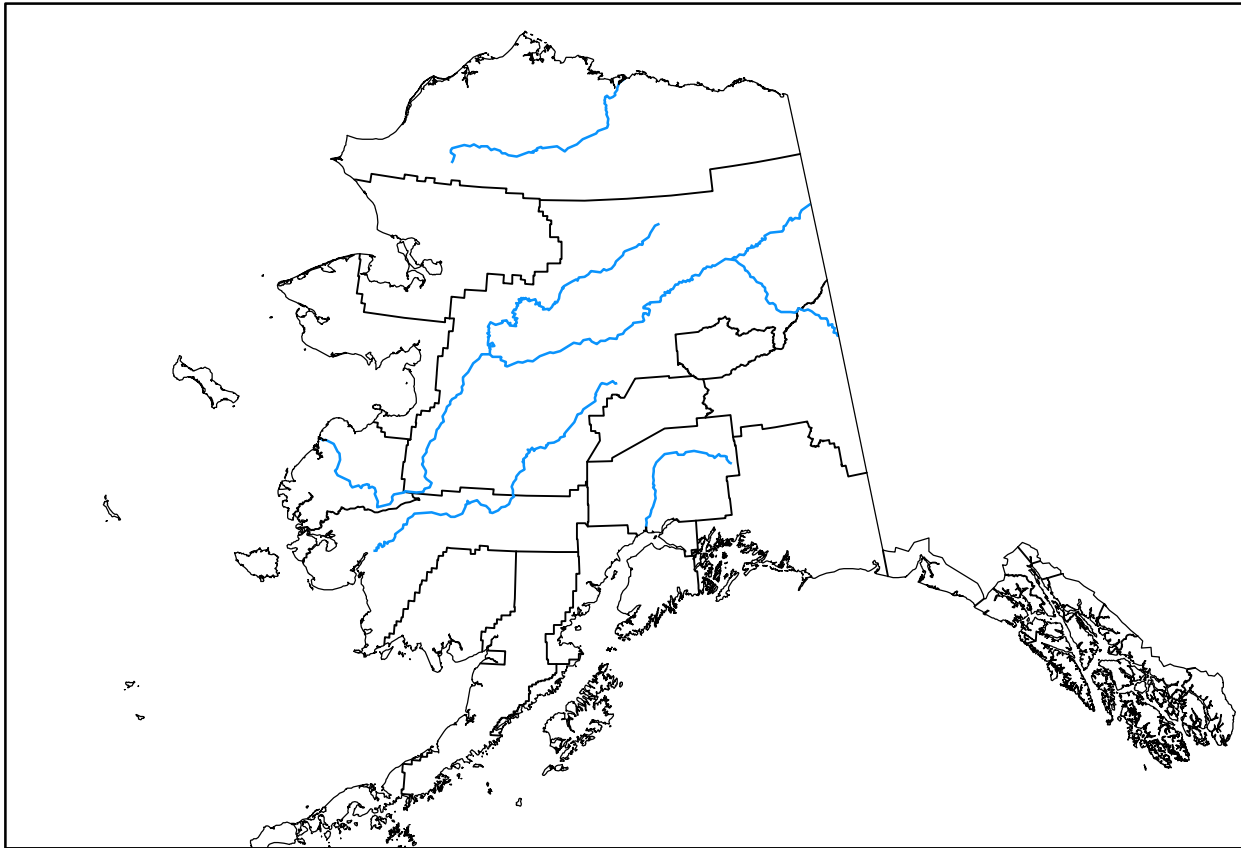


# U.S. Drought Monitor Pacific

**July 8, 2008**

*(Released Thursday, Jul. 10, 2008)*

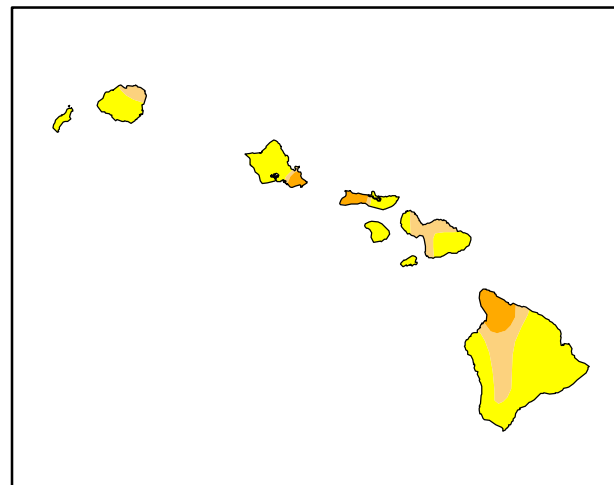
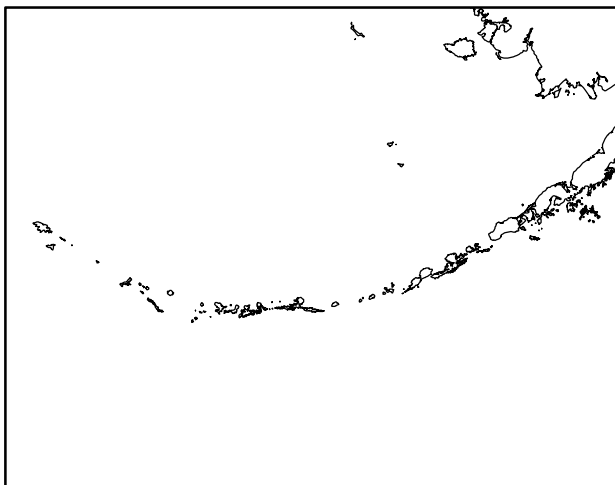
Valid 8 a.m. EDT



*Drought Conditions (Percent Area)*

	None	D0-D4	D1-D4	D2-D4	D3-D4	D4
<b>Current</b>	98.93	1.07	0.33	0.11	0.00	0.00
<b>Last Week</b> <i>07-03-2008</i>	98.93	1.07	0.33	0.11	0.00	0.00
<b>3 Months Ago</b> <i>04-10-2008</i>	66.62	33.38	0.00	0.00	0.00	0.00
<b>Start of Calendar Year</b> <i>01-03-2008</i>	68.63	31.37	0.00	0.00	0.00	0.00
<b>Start of Water Year</b> <i>09-27-2007</i>	81.25	18.75	0.49	0.02	0.00	0.00
<b>One Year Ago</b> <i>07-12-2007</i>	69.37	30.63	0.63	0.13	0.00	0.00


***Intensity:***



*The Drought Monitor focuses on broad-scale conditions. Local conditions may vary. See accompanying text summary for forecast statements.*

***Author:***

Richard Tinker  
CPC/NOAA/NWS/NCEP



[droughtmonitor.unl.edu](http://droughtmonitor.unl.edu)