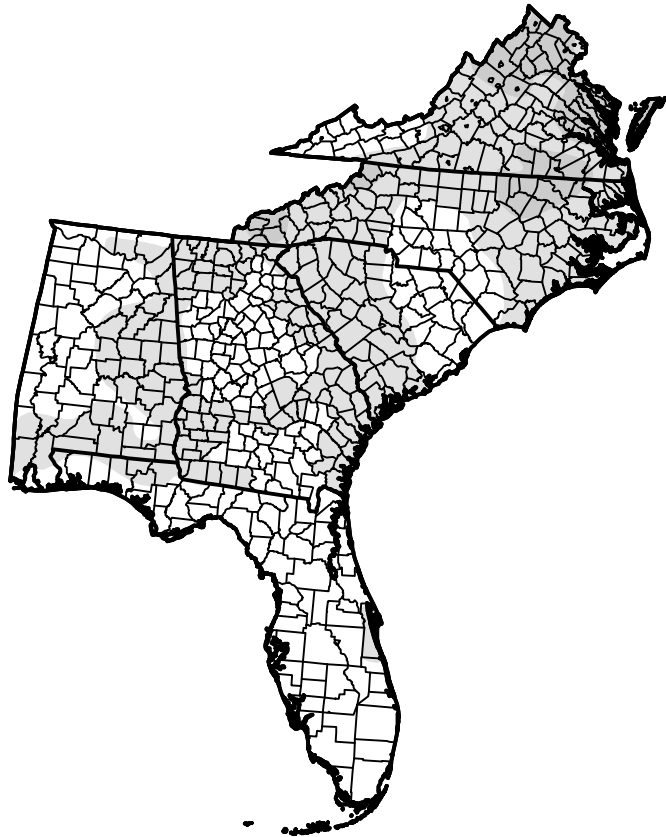


U.S. Drought Monitor

Southeast Climate Region









July 20, 2010
 (Released Thursday, Jul. 22, 2010)
 Valid 8 a.m. EDT

Drought Conditions (Percent Area)

	None	D0	D1	D2	D3	D4
Current	46.87	45.64	7.49	0.00	0.00	0.00
Last Week <i>07-13-2010</i>	57.55	35.05	7.40	0.00	0.00	0.00
3 Months Ago <i>04-20-2010</i>	91.06	8.94	0.00	0.00	0.00	0.00
Start of Calendar Year <i>12-29-2009</i>	99.30	0.70	0.00	0.00	0.00	0.00
Start of Water Year <i>09-29-2009</i>	81.34	11.39	5.84	1.43	0.00	0.00
One Year Ago <i>07-21-2009</i>	64.88	35.12	0.00	0.00	0.00	0.00

Intensity:

 None	 D2 Severe Drought
 D0 Abnormally Dry	 D3 Extreme Drought
 D1 Moderate Drought	 D4 Exceptional Drought

The Drought Monitor focuses on broad-scale conditions. Local conditions may vary. For more information on the Drought Monitor, go to <https://droughtmonitor.unl.edu/About.aspx>

Author:

Anthony Artusa
 NOAA/NWS/NCEP/CPC



droughtmonitor.unl.edu