

U.S. Drought Monitor







Great Falls, MT WFO

November 17, 2015
 (Released Thursday, Nov. 19, 2015)
 Valid 7 a.m. EST

Drought Conditions (Percent Area)

	None	D0-D4	D1-D4	D2-D4	D3-D4	D4
Current	28.54	71.46	48.24	25.84	0.00	0.00
Last Week <i>11-12-2015</i>	33.81	66.19	48.24	25.93	0.00	0.00
3 Months Ago <i>08-20-2015</i>	24.65	75.35	53.54	18.93	0.79	0.00
Start of Calendar Year <i>12-31-2014</i>	96.65	3.35	0.01	0.00	0.00	0.00
Start of Water Year <i>10-01-2015</i>	7.93	92.07	60.70	34.11	7.20	0.00
One Year Ago <i>11-20-2014</i>	96.67	3.33	0.01	0.00	0.00	0.00

Intensity:

	None		D2 Severe Drought
	D0 Abnormally Dry		D3 Extreme Drought
	D1 Moderate Drought		D4 Exceptional Drought

The Drought Monitor focuses on broad-scale conditions. Local conditions may vary. For more information on the Drought Monitor, go to <https://droughtmonitor.unl.edu/About.aspx>

Author:

Richard Heim
 NCEI/NOAA



droughtmonitor.unl.edu

