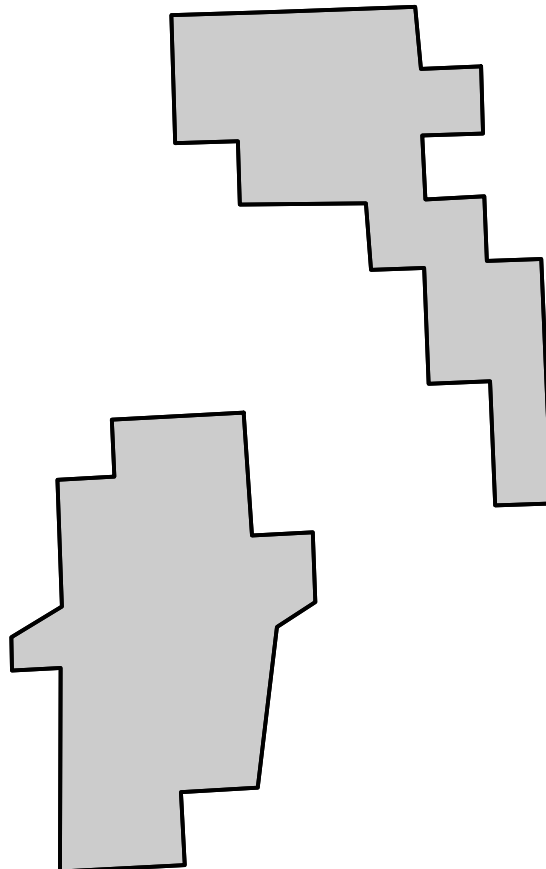
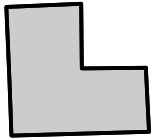


# U.S. Drought Monitor

## Mesa Grande Reservation

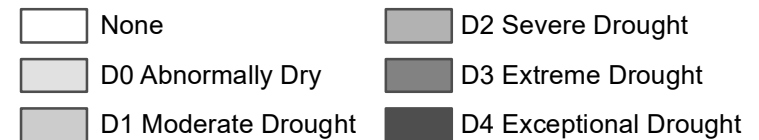
**August 3, 2021**  
 (Released Thursday, Aug. 5, 2021)  
 Valid 8 a.m. EDT



*Drought Conditions (Percent Area)*

|  | None   | D0     | D1     | D2   | D3   | D4   |
|--|--------|--------|--------|------|------|------|
| <b>Current</b>                                     | 0.00   | 0.00   | 100.00 | 0.00 | 0.00 | 0.00 |
| <b>Last Week</b><br><i>07-27-2021</i>              | 0.00   | 0.00   | 100.00 | 0.00 | 0.00 | 0.00 |
| <b>3 Months Ago</b><br><i>05-04-2021</i>           | 0.00   | 100.00 | 0.00   | 0.00 | 0.00 | 0.00 |
| <b>Start of Calendar Year</b><br><i>12-29-2020</i> | 0.00   | 100.00 | 0.00   | 0.00 | 0.00 | 0.00 |
| <b>Start of Water Year</b><br><i>09-29-2020</i>    | 100.00 | 0.00   | 0.00   | 0.00 | 0.00 | 0.00 |
| <b>One Year Ago</b><br><i>08-04-2020</i>           | 100.00 | 0.00   | 0.00   | 0.00 | 0.00 | 0.00 |

***Intensity:***



*The Drought Monitor focuses on broad-scale conditions. Local conditions may vary. For more information on the Drought Monitor, go to <https://droughtmonitor.unl.edu/About.aspx>*

***Author:***

Richard Tinker  
 CPC/NOAA/NWS/NCEP

