

# U.S. Drought Monitor




## Upper Skagit Reservation

**October 5, 2021**  
 (Released Thursday, Oct. 7, 2021)  
 Valid 8 a.m. EDT

*Drought Conditions (Percent Area)*

	None	D0	D1	D2	D3	D4
<b>Current</b>	0.00	0.00	100.00	0.00	0.00	0.00
<b>Last Week</b> <i>09-28-2021</i>	0.00	0.00	100.00	0.00	0.00	0.00
<b>3 Months Ago</b> <i>07-06-2021</i>	0.00	0.00	100.00	0.00	0.00	0.00
<b>Start of Calendar Year</b> <i>12-29-2020</i>	100.00	0.00	0.00	0.00	0.00	0.00
<b>Start of Water Year</b> <i>09-28-2021</i>	0.00	0.00	100.00	0.00	0.00	0.00
<b>One Year Ago</b> <i>10-06-2020</i>	100.00	0.00	0.00	0.00	0.00	0.00

***Intensity:***

-  None
-  D0 Abnormally Dry
-  D1 Moderate Drought
-  D2 Severe Drought
-  D3 Extreme Drought
-  D4 Exceptional Drought

*The Drought Monitor focuses on broad-scale conditions. Local conditions may vary. For more information on the Drought Monitor, go to <https://droughtmonitor.unl.edu/About.aspx>*

***Author:***

Brian Fuchs  
 National Drought Mitigation Center

