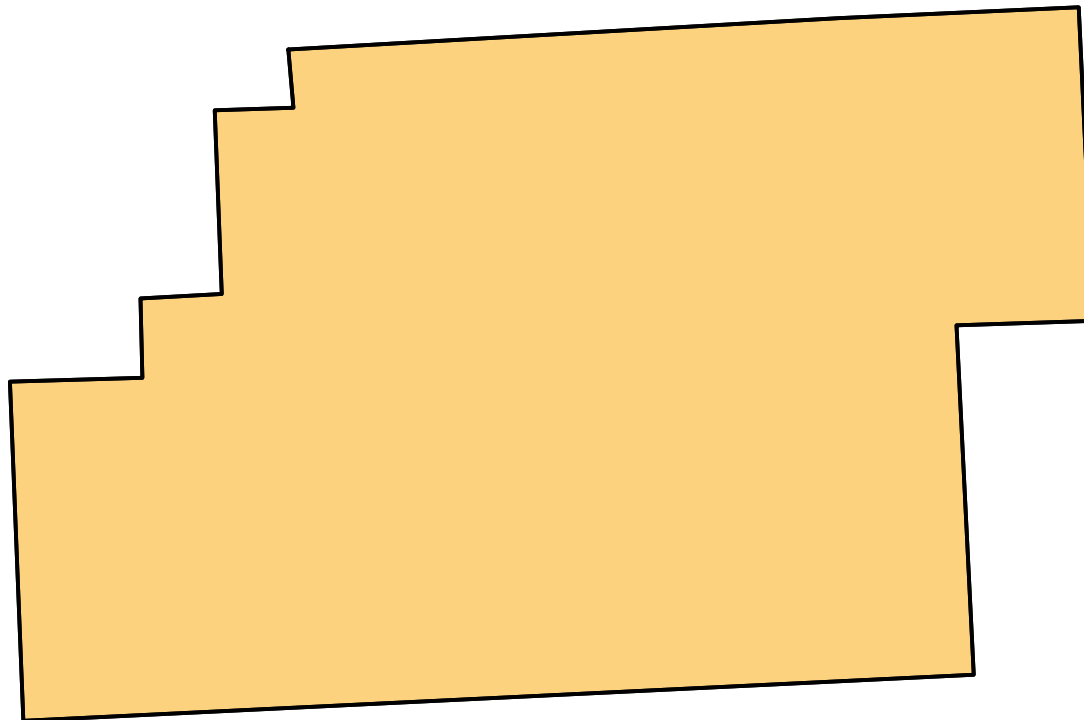
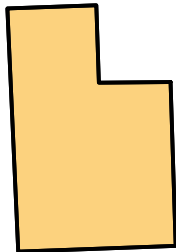


# U.S. Drought Monitor

## La Posta Indian Reservation



**October 19, 2021**  
 (Released Thursday, Oct. 21, 2021)  
 Valid 8 a.m. EDT

### Drought Conditions (Percent Area)

	None	D0-D4	D1-D4	D2-D4	D3-D4	D4
<b>Current</b>	0.00	100.00	100.00	0.00	0.00	0.00
<b>Last Week</b> <i>10-12-2021</i>	0.00	100.00	100.00	0.00	0.00	0.00
<b>3 Months Ago</b> <i>07-20-2021</i>	0.00	100.00	100.00	0.00	0.00	0.00
<b>Start of Calendar Year</b> <i>12-29-2020</i>	0.00	100.00	0.00	0.00	0.00	0.00
<b>Start of Water Year</b> <i>09-28-2021</i>	0.00	100.00	100.00	0.00	0.00	0.00
<b>One Year Ago</b> <i>10-20-2020</i>	0.00	100.00	0.00	0.00	0.00	0.00


### Intensity:

- None
- D0 Abnormally Dry
- D1 Moderate Drought
- D2 Severe Drought
- D3 Extreme Drought
- D4 Exceptional Drought

The Drought Monitor focuses on broad-scale conditions. Local conditions may vary. For more information on the Drought Monitor, go to <https://droughtmonitor.unl.edu/About.aspx>

### Author:

Brad Pugh  
 CPC/NOAA



[droughtmonitor.unl.edu](https://droughtmonitor.unl.edu)