




# U.S. Drought Monitor

## Shakopee Mdewakanton Sioux Community



**August 23, 2022**  
 (Released Thursday, Aug. 25, 2022)  
 Valid 8 a.m. EDT

*Drought Conditions (Percent Area)*

	None	D0	D1	D2	D3	D4
<b>Current</b>	0.00	0.00	0.00	100.00	0.00	0.00
<b>Last Week</b> <i>08-16-2022</i>	0.00	0.00	0.00	100.00	0.00	0.00
<b>3 Months Ago</b> <i>05-24-2022</i>	100.00	0.00	0.00	0.00	0.00	0.00
<b>Start of Calendar Year</b> <i>01-04-2022</i>	0.00	0.00	100.00	0.00	0.00	0.00
<b>Start of Water Year</b> <i>09-28-2021</i>	0.00	0.00	100.00	0.00	0.00	0.00
<b>One Year Ago</b> <i>08-24-2021</i>	0.00	0.00	0.00	100.00	0.00	0.00

***Intensity:***

- None
- D0 Abnormally Dry
- D1 Moderate Drought
- D2 Severe Drought
- D3 Extreme Drought
- D4 Exceptional Drought

*The Drought Monitor focuses on broad-scale conditions. Local conditions may vary. For more information on the Drought Monitor, go to <https://droughtmonitor.unl.edu/About.aspx>*

***Author:***

Deborah Bathke  
 National Drought Mitigation Center

