

# U.S. Drought Monitor





## Yavapai-Apache Nation Reservation

**October 4, 2022**  
 (Released Thursday, Oct. 6, 2022)  
 Valid 8 a.m. EDT

*Drought Conditions (Percent Area)*

	None	D0	D1	D2	D3	D4
<b>Current</b>	0.00	100.00	0.00	0.00	0.00	0.00
<b>Last Week</b> <i>09-27-2022</i>	0.00	100.00	0.00	0.00	0.00	0.00
<b>3 Months Ago</b> <i>07-05-2022</i>	0.00	0.00	100.00	0.00	0.00	0.00
<b>Start of Calendar Year</b> <i>01-04-2022</i>	0.00	100.00	0.00	0.00	0.00	0.00
<b>Start of Water Year</b> <i>09-27-2022</i>	0.00	100.00	0.00	0.00	0.00	0.00
<b>One Year Ago</b> <i>10-05-2021</i>	0.00	0.00	100.00	0.00	0.00	0.00

***Intensity:***

 None	 D2 Severe Drought
 D0 Abnormally Dry	 D3 Extreme Drought
 D1 Moderate Drought	 D4 Exceptional Drought

*The Drought Monitor focuses on broad-scale conditions. Local conditions may vary. For more information on the Drought Monitor, go to <https://droughtmonitor.unl.edu/About.aspx>*

***Author:***

Brad Pugh  
 CPC/NOAA



**droughtmonitor.unl.edu**